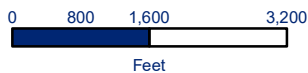
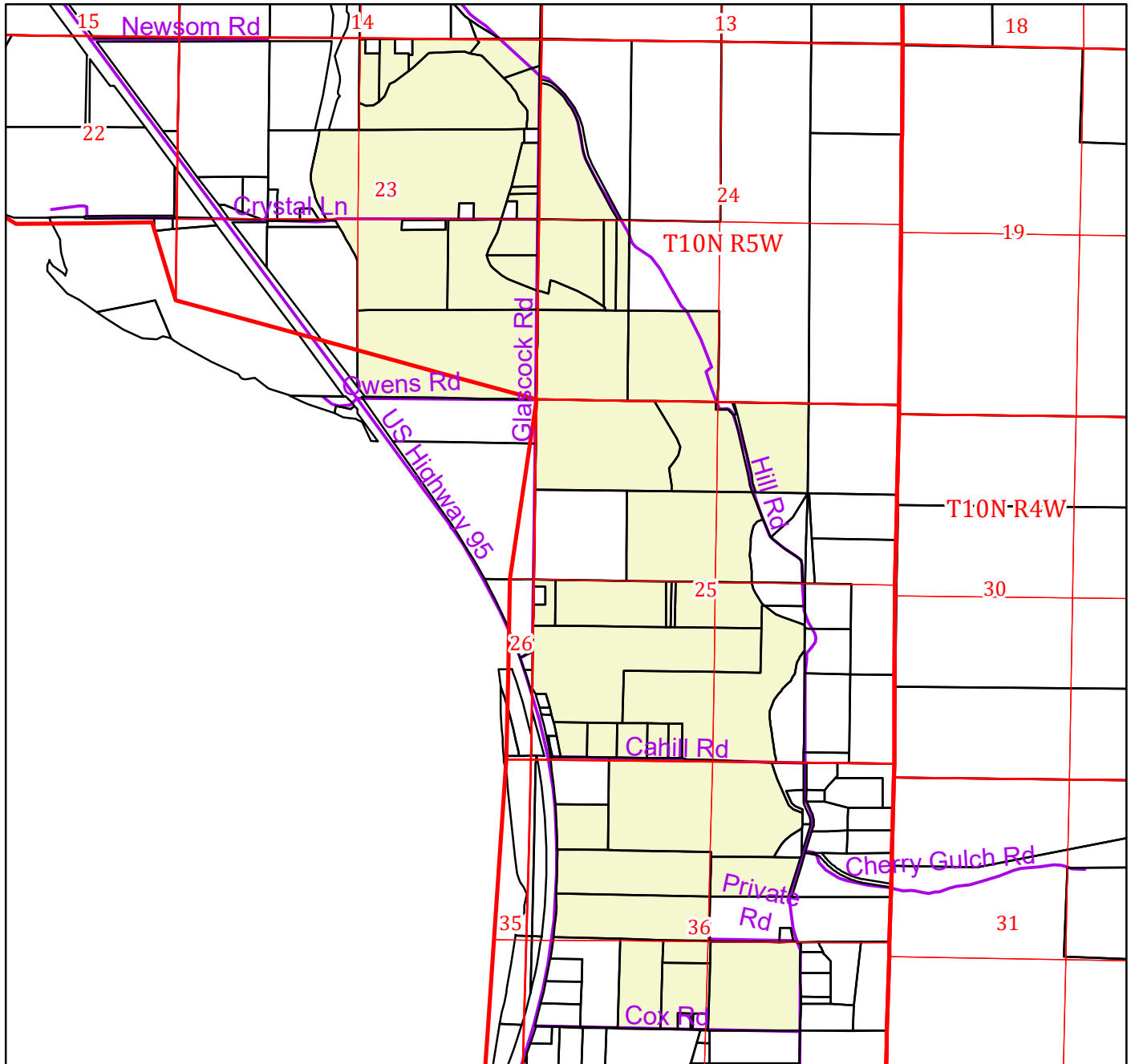




THIS MAP CREATED BY THE OFFICE OF THE WASHINGTON COUNTY ASSESSOR






989 WASHINGTON CO DRAINAGE #1



1 inch = 2,239.4 feet

BASED ON GOVERNMENT SURVEYS & OFFICIAL RECORDS ON FILE AT THE OFFICE OF THE COUNTY RECORDER OF WASHINGTON COUNTY, IDAHO. FOR ASSESSMENT PURPOSES ONLY DOES NOT GUARANTEE BOUNDARIES

Legend

-  Township
-  Sections
-  Streets